







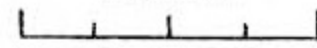


LEGEND

- | | | | |
|---|---------------------|---|----------------|
|  | Trail Route |  | Primary Road |
|  | Scenic Vistas |  | Secondary Road |
|  | Stream |  | Primitive Road |
|  | Intermittent Stream |  | Parking |



SCALE



1" ~ 1/2 Mile

Source Maps USGS 7 1/2" Quadrangles. Contour Interval 20 Feet
 Map and Field Data by Robert C. Rooke, Jr. Winter 1998